



Penrith Local Environmental Plan 2010

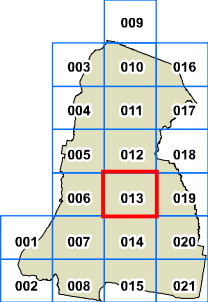
Land Zoning Map - Sheet LZN_013

Zone

- B1** Neighbourhood Centre
- B2** Local Centre
- B3** Commercial Core
- B4** Mixed Use
- B5** Business development
- B6** Enterprise Corridor
- B7** Business Park
- C1** National Parks and Nature Reserves
- C2** Environmental Conservation
- C3** Environmental Management
- C4** Environmental Living
- IN1** General Industrial
- IN2** Light Industrial
- R1** General Residential
- R2** Low Density Residential
- R3** Medium Density Residential
- R4** High Density Residential
- R5** Large Lot Residential
- RE1** Public Recreation
- RE2** Private Recreation
- RU1** Primary Production
- RU2** Rural Landscape
- RU4** Primary Production Small Lots
- RU5** Village
- SP1** Special Activities
- SP2** Infrastructure
- SP3** Tourist
- W1** Natural Waterways
- W2** Recreational Waterways
- DM** Deferred Matter
-  Transport Investigation Area (Refer to Clause 7.32)
- WSEA** SEPP (Western Sydney Employment Area) 2009
- SM** SREP No. 30 - St Marys
- MIC** SEPP (Major Infrastructure Corridors) 2020
- WSA** SEPP (Western Sydney Aerotropolis) 2020

Cadastre

 Cadastre 17/11/2022 © Penrith City Council



200 0 200 400 600
Metres

Projection: GDA 1994
MGA Zone 56

Scale: 1:20,000 @ A3

